

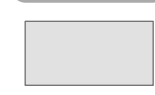








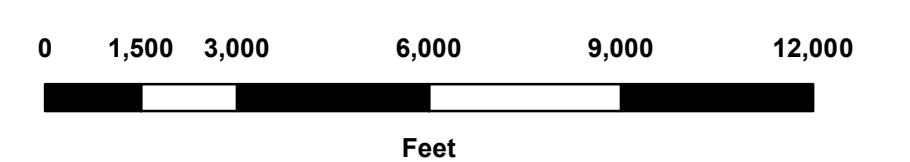

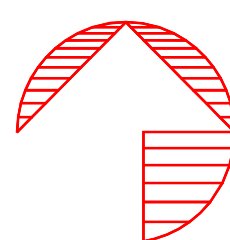


## Bird Air Strike Hazard Area Nellis Air Force Base

(Appendix G, Map 21B)  
Adopted

- |   |  |
|---|--|
|  Restricted Area (5 Miles) |  Freeways           |
|  Airport Operations Area   |  Major Streets      |
|  City of Henderson         |  Railroads          |
|  City of Las Vegas         |  Book Boundaries    |
|  City of North Las Vegas   |  Section Boundaries |
|  Place Boundaries          |  |

Adopted : June 2, 2014 - Ord 4203



Map Created on: April 04, 2014

Map Plotted on: May 15, 2014

*This information is for display purposes only.  
No liability is assumed as to the  
accuracy of the data delineated hereon.*